



PROPOSED DEVELOPMENT AT MASTIN MOOR - APPENDIX 2: FIGURES

P20181-00-001-GIL-0701-01

CONTENTS

Figure 01 : Location Plan and the Application Site Context.....

3

Figure 02 : Local Planning Context

4

Figure 03 : Site Masterplan

5

Figure 04 : Study Area and ZTV.....

6

Figure 05 : Landscape Character Areas

7

Figure 06 : Landscape Context and Receptors

8

Figure 07 : Visual Context and Receptors

9

Figure 08 : Viewpoint Locations

10

GILLESPIES		PROJECT TITLE	DOCUMENT TITLE		CLIENT
		PROPOSED DEVELOPMENT AT MASTIN MOOR	APPENDIX 2: FIGURES		CHATSWORTH SETTLEMENT TRUSTEES
REV.	DATE	DETAIL	MADE BY	CHECKED BY	APPROVED BY
00	25.09.20	DRAFT - FOR COMMENT	RM/ LR	TW/MC	TW
01	01.10.20	ISSUE	RM/ LR	TW/MC	TW

VIEW FROM B6419 LOOKING NORTH TO MASTIN MOOR



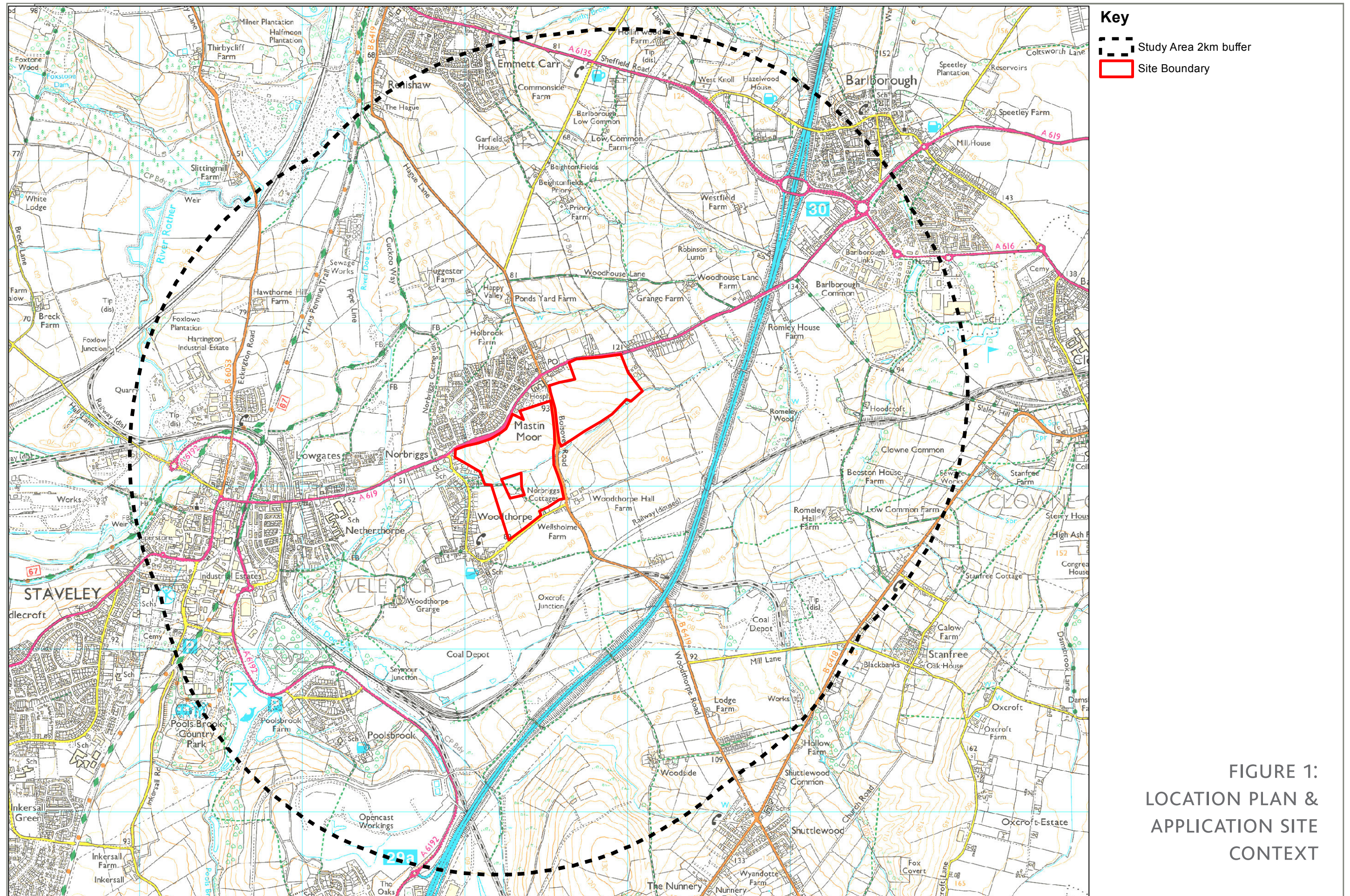


FIGURE 1:
LOCATION PLAN &
APPLICATION SITE
CONTEXT

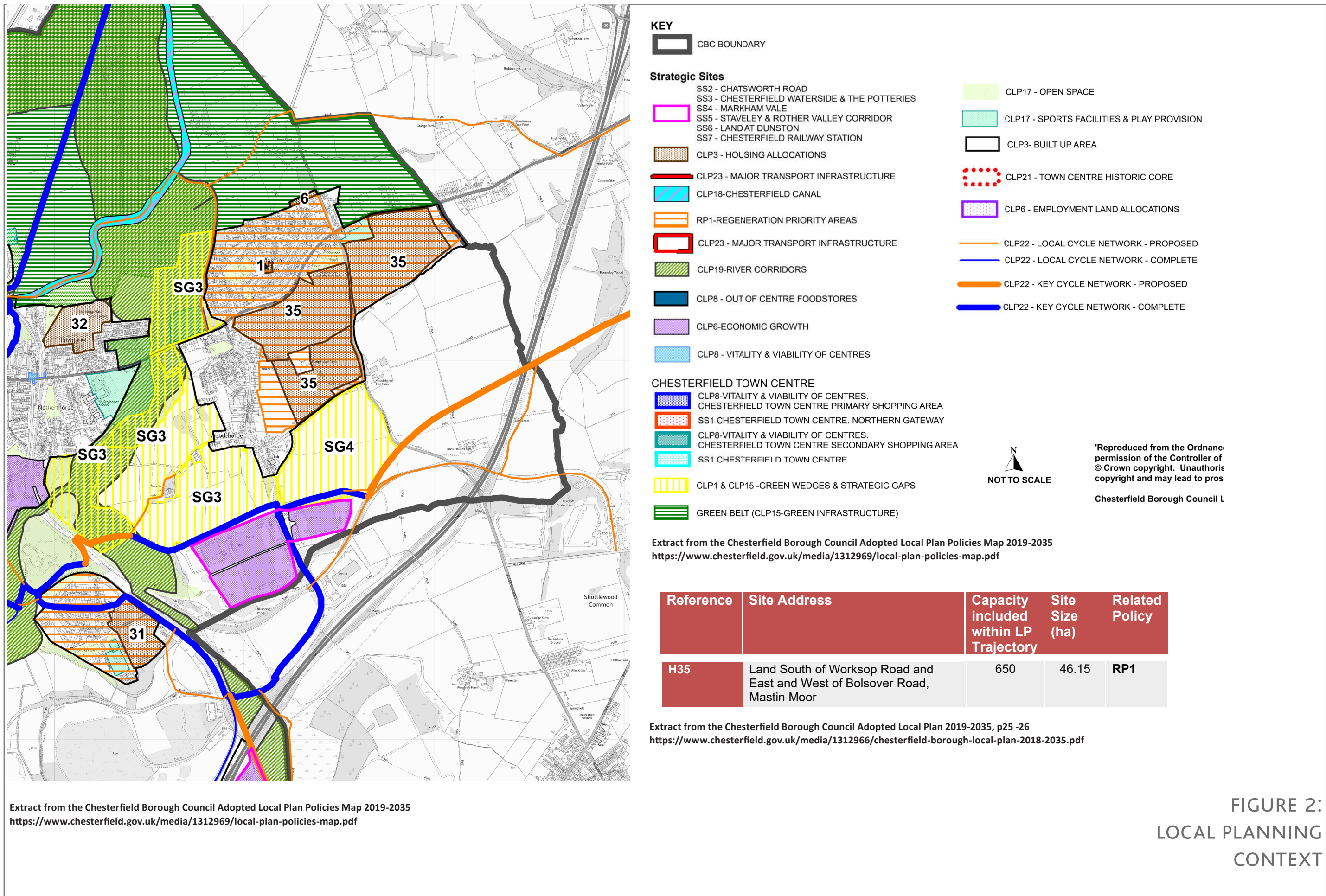




FIGURE 3:
ILLUSTRATIVE
MASTERPLAN

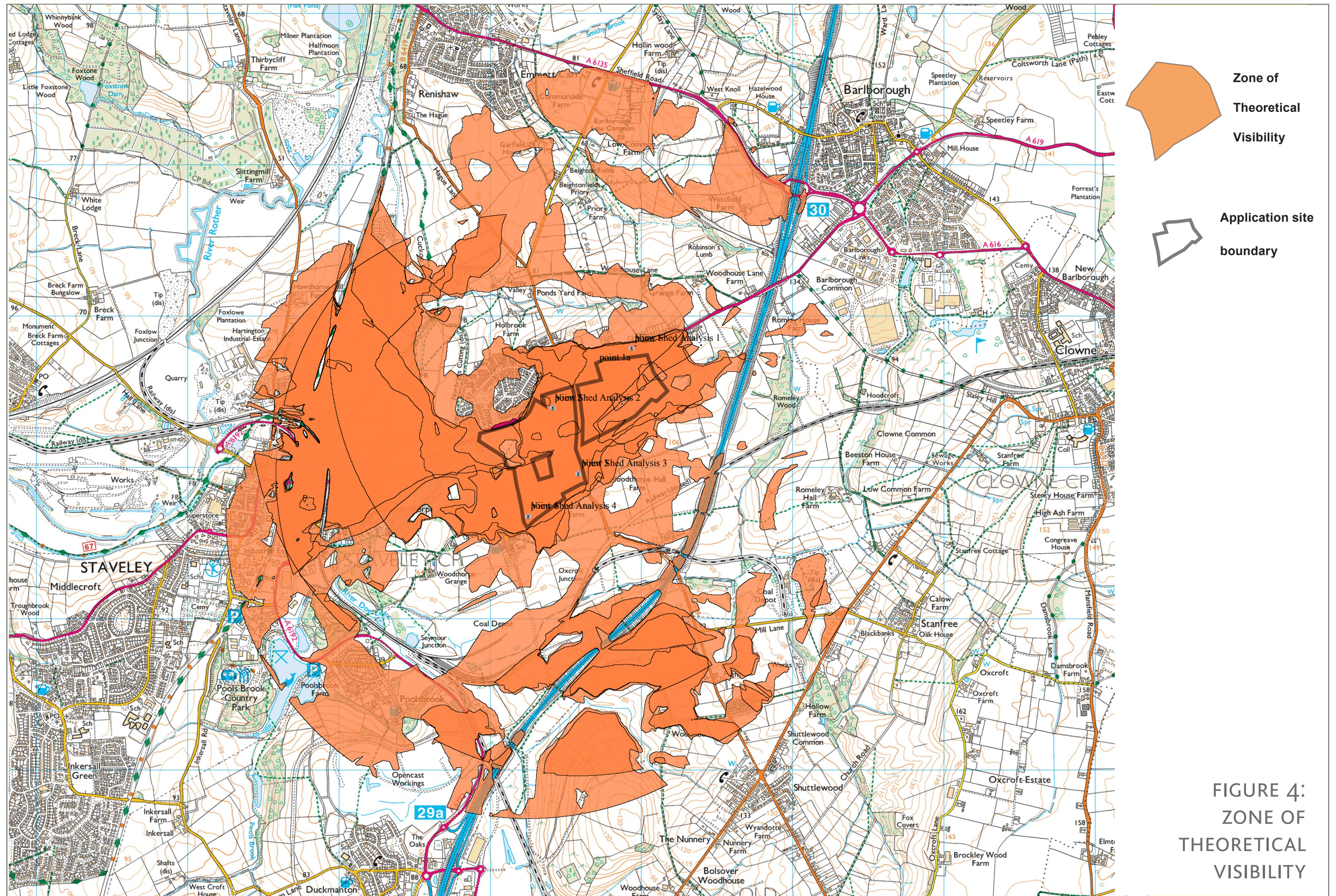
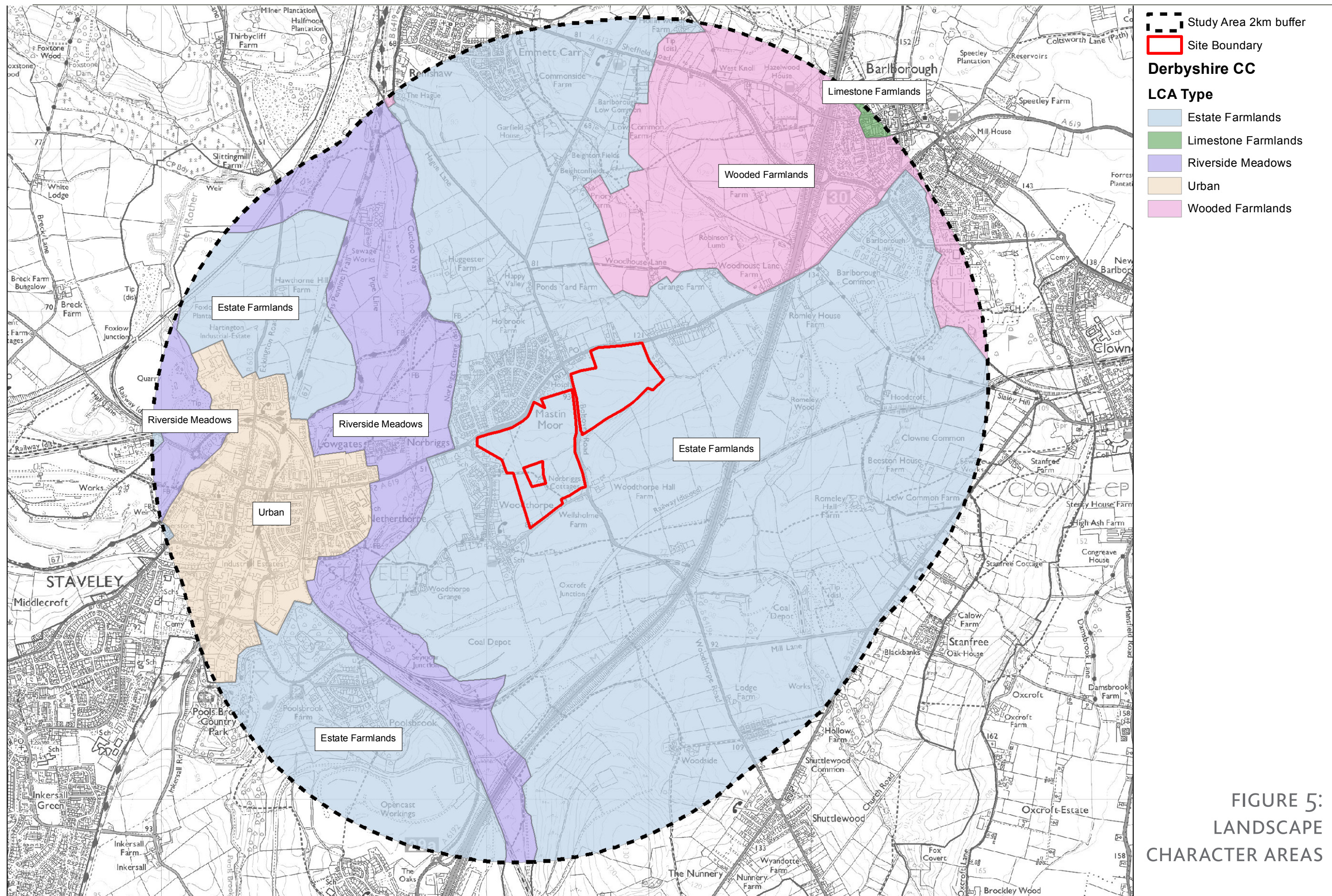
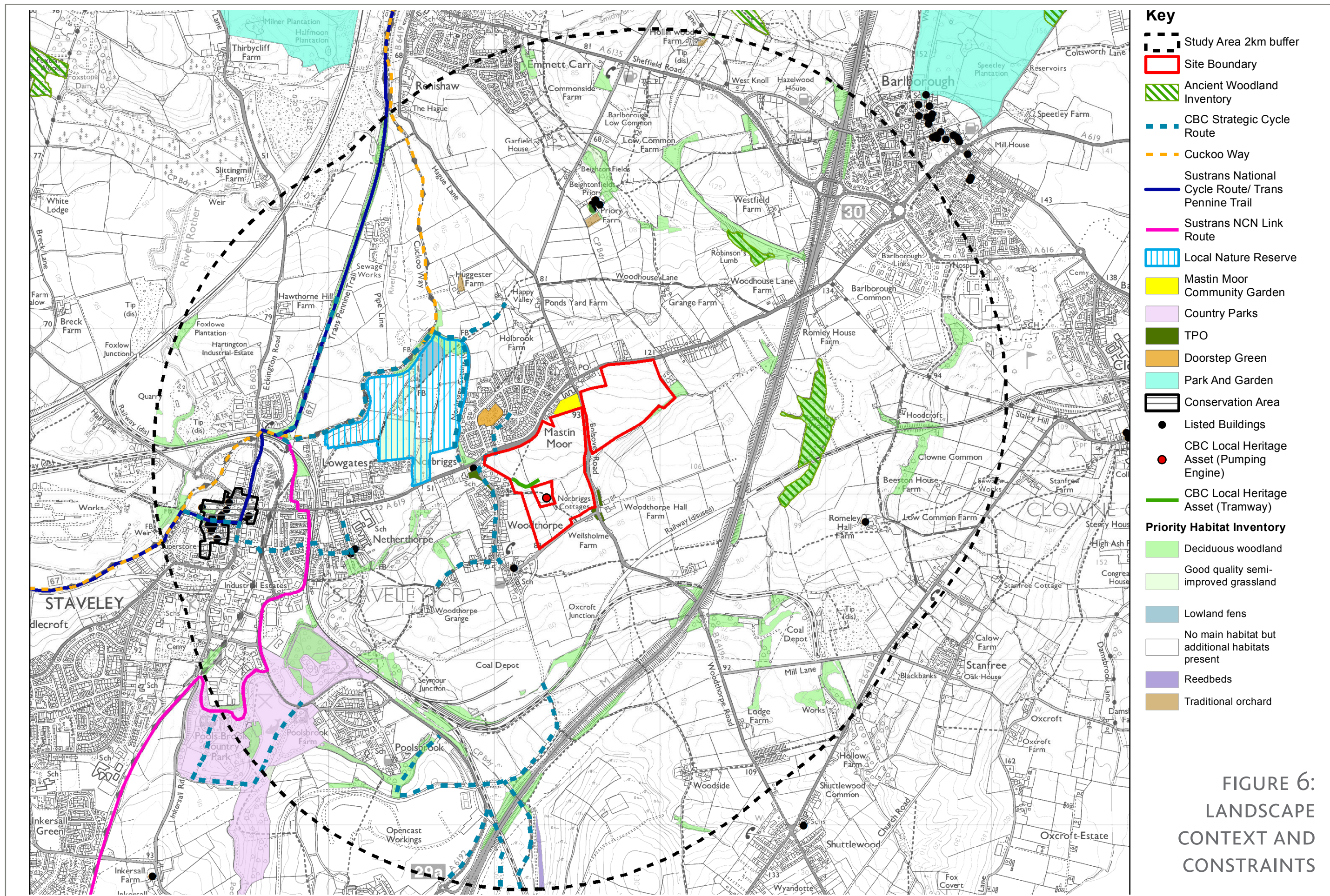


FIGURE 4:
ZONE OF
THEORETICAL
VISIBILITY





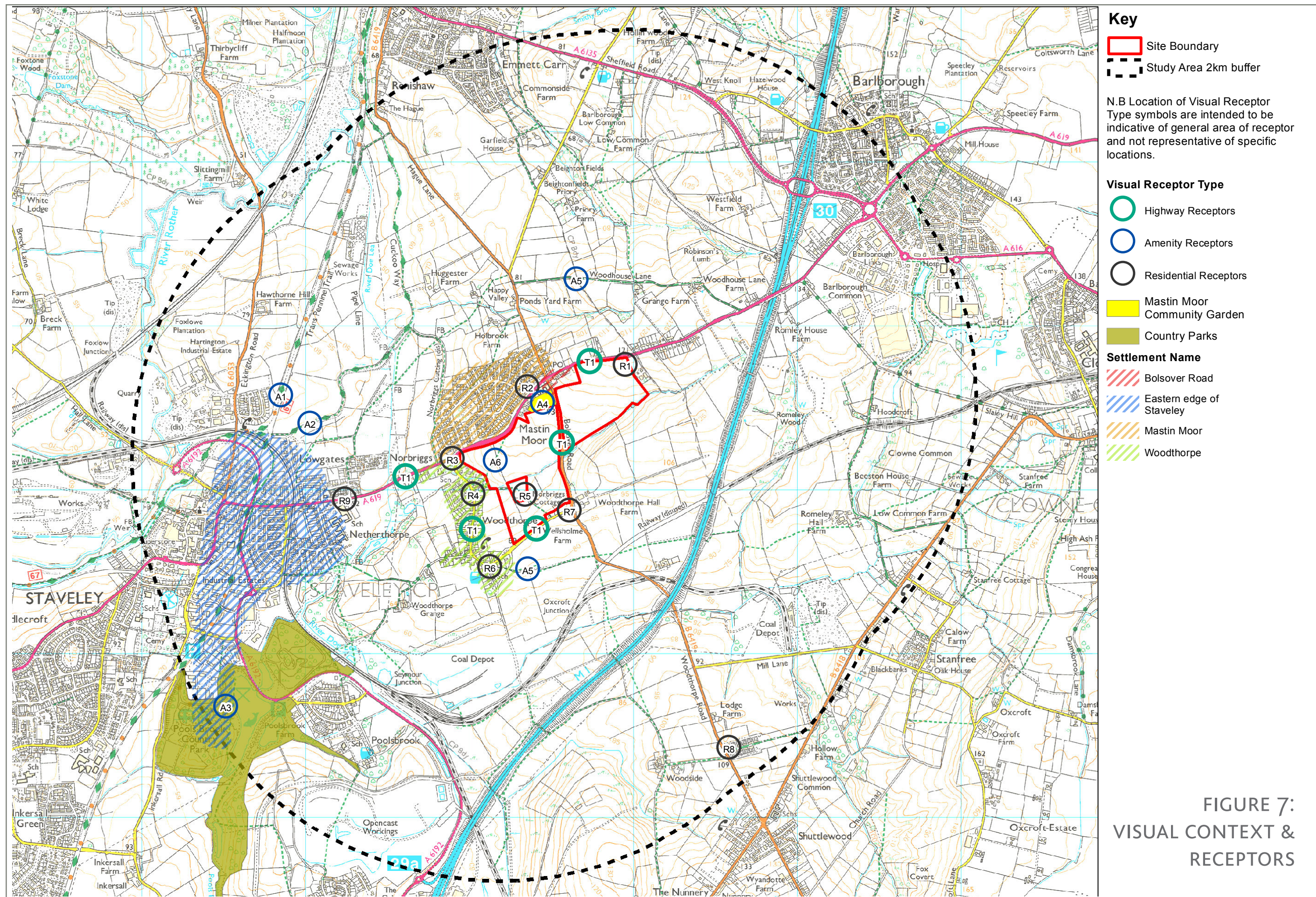
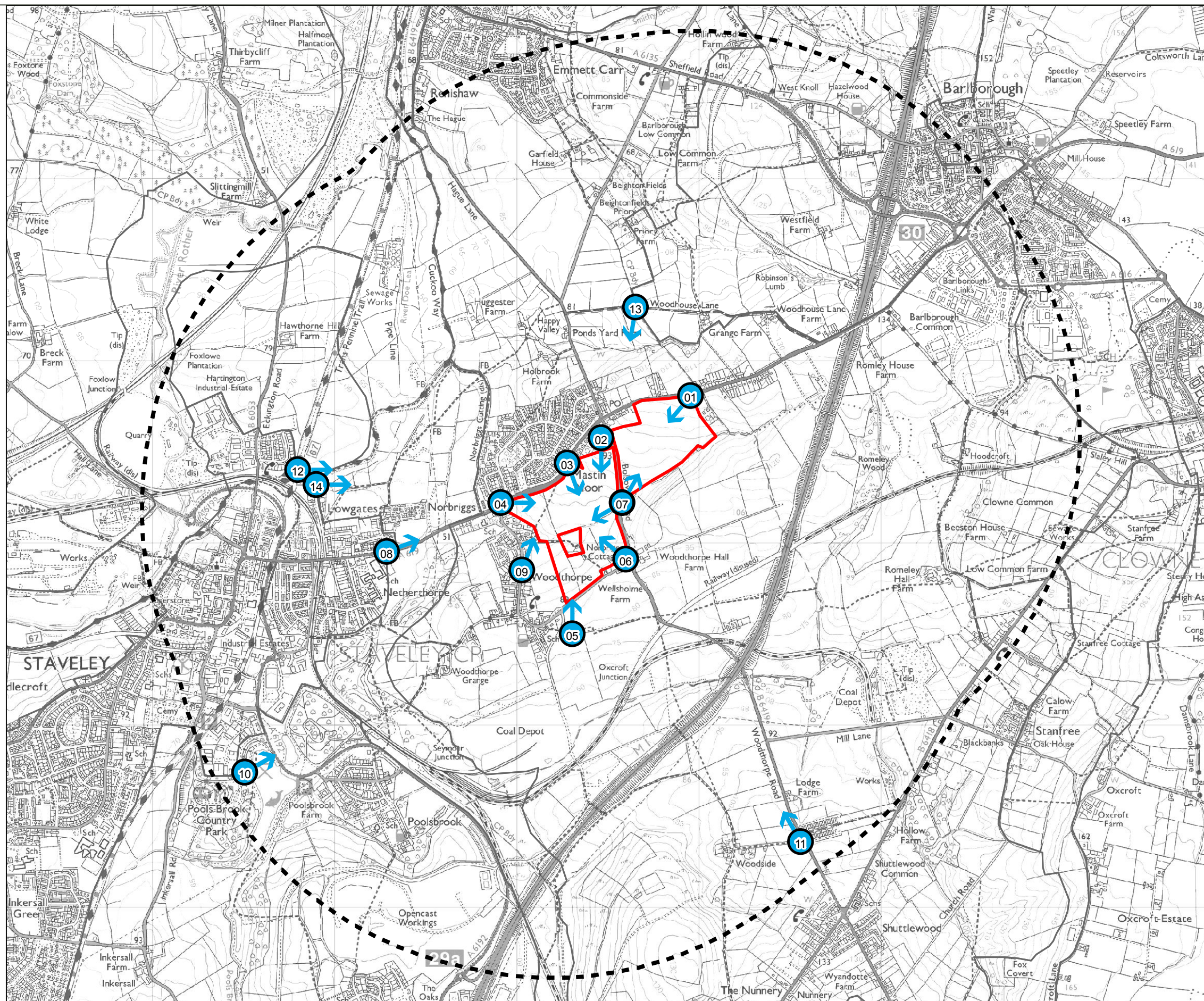


FIGURE 7:
VISUAL CONTEXT &
RECEPTORS



Key

- Study Area 2km buffer
- Site Boundary
- Viewpoints

The selected set of photographic viewpoints are considered representative of the range of likely effects, viewing experiences and viewers.

**FIGURE 8:
VIEWPOINT
LOCATIONS**



GILLESPIES

GILLESPIES LLP
5TH FLOOR PHOENIX HOUSE
3 SOUTH PARADE
LEEDS
LS1 5QX
UNITED KINGDOM

T: +44 (0)1132470550
F: +44 (0)1132470660
E: TOM.WALKER@GILLESPIES.CO.UK
W: WWW.GILLESPIES.CO.UK

LONDON | OXFORD | MANCHESTER | LEEDS | GLASGOW | ABU DHABI